

Woldingham Station, Titsey and Tatsfield Circular Walk

5 HOURS WALK FROM
WOLDINGHAM STATION

NORTH DOWNS WAY
NATIONAL TRAIL



EUROPEAN UNION

Co-financed by the European
Union European and Regional
Development Fund.

Route

- 1 From car park cross bridge, follow road to T junction.
- 2 Carefully turn left up the road (beware traffic).
- 3 500m, turn left onto bridleway. Take a footpath to the right side of house called "Shires", bear left through buildings.
- 4 Fingerpost at junction, take the path slightly left. Follow trees across the field to the right and cross railway bridge on the left.
- 5 Cross the track, turn right then left through gate. Follow hedge line uphill, over a stile into woods, continue until the road.
- 6 Turn right and follow road to T junction. Turn right, then ahead onto Upper Court Road.
- 7 At the corner of the bend head straight onto a path, follow down a slope to the road. Turn right, then left onto track. Straight ahead on path with hedge right to a road. Cross to the car park to the viewpoint. Continue left to the end of the car park and into the wood.
- 8 At Whistlers Court turn right, then right again at road signposted to Oxted and Limpsfield. As the road bears right, keep straight on the path down the slope.
- 9 At the T junction head down the slope, bearing left along a fence. Take the second stile on the right to the other side of the fence line. At the T junction turn left, then turn right downhill along fence line.
- 10 Halfway down take a sharp left into woods. At the junction take the wide path bearing left with red arrow on the bench. Continue straight ahead. Detour right to enjoy viewpoint down to Titsey Place on the left.
- 11 Continue ahead until a junction of paths. Turn left uphill onto the North Downs Way National Trail. Climb to the top of the hill to the road. Turn left here for Botley Hill Farmhouse Pub on the B269 (350m).
- 12 At the top of the Hill turn hard right onto road, then left onto tarmac track marked North Downs Way through woods with road on your right. Follow NDW as it turns left uphill and then right along the marked NDW route. At the road cross to opposite path and into woodland. Continue through gate to pen field, another gate back into woods.
- 13 Arrive at the viewpoint and **Coccolith Art Installation**. Cross the road (leaving the NDW) and take a path over the stile beside Clarks Lane Farm. Cross the field diagonally, over a stile on the opposite side. Pick up the path over the golf course. (Beware golfers!). Spot yellow post on the path, continue through trees, turn left at the fence. Follow fence line between two fields. Pass through gate at crossing and through two gates to the opposite side of the valley. Cross another gate to the road.

Local Facts

- 13 Turn left onto pavement pass School to village green. (Keep bearing right to visit "Ye Old Ship" pub). From the green continue ahead past pond, take path across the common and playground on the right to the road. Follow the road through an estate.
- 15 Follow road uphill and turn left onto bridleway. Follow this path with hedge on your right. End of the field go through gate and continue straight. Bottom of the slope go between two trees onto a smaller path, through gate into field. Continue straight on with hedge on your right. Follow the path diagonally across field to the other side onto road. Turn right, pass cottages then turn left, opposite Culverkeys Cottage, across a field to a metal gate and continue for 100m with trees to your right. Approaching buildings bear left through a gate, continue right diagonally across field with power cables on your right. Halfway across the field turn left going downhill to the bottom of the valley.
- 16 Turn left at wide track through metal gate for 150m, then right uphill to a gate into woods. Continue uphill following yellow arrow markers. Stay on the track out of woods and cross a large open field on the wide footpath. Go through a gate and onto Limpsfield Road.
- 17 Turn left on tarmac pavement, cross to bridleway on a gravel track, and through a gate. Continue on wide track to Warren Barn Farm. Cross the road and take the wide track on the other side.
- 18 At the next road junction turn right onto Butlers Dene Road for 800m to Halliloo Valley Road. Cross over to High Lane. Take first path on left along edge Golf Club until road. Cross over to Park Ley Road, then right onto bridleway past "The Garden Flat". Cross over at bridleway and cycle route 21. (Follow the road here for Garden centre, café and toilets). At the next junction turn left, as the road veers right under a bridge, signposted to Woldingham School. At a white house, turn left onto private road with barrier to return to Woldingham Station.
- 19 Return to Woldingham Station.





This walk follows public footpaths and bridleways which cross private and public land. Please respect people's privacy, keep dogs under control and remember the Countryside Code.


To find out more, download a GPX map or accessible format leaflet [click here](#) or scan this QR code.





SCAN ME


Woldingham Station, Titsey and Tatsfield Circular Walk

-  **Duration of walk**
5 hours
-  **Distance of walk**
10.5 miles (16.8 kms)
-  **Starting point**
Woldingham Road Car Park
-  **Grid reference**
TQ359 563
- Postcode for Sat Nav**
CR3 7LT
- What3words**
hiding.worm.decent

 **Transport Links**
Train to Woldingham Station
Visit southernrailway.com

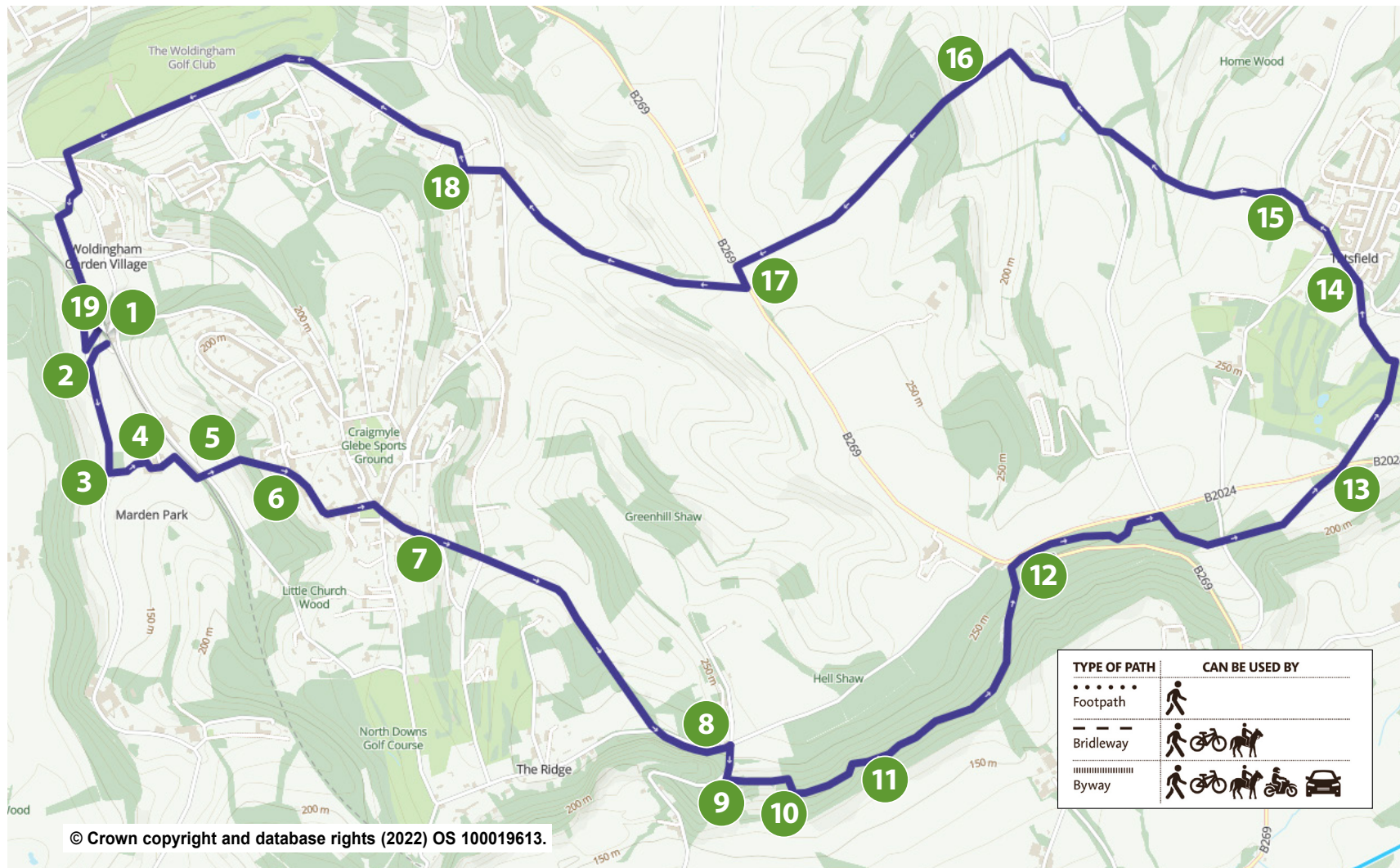
 **Parking**
Woldingham Road Car Park.
Charges apply Mon-Sat.
Free Sunday & Bank Holidays




 **Public Toilets**
Available at garden centre
at Woldingham and at
several pubs on the way

 **Food and Drink**
Available at garden centre
at Woldingham and at
several pubs on the way

 **Dogs on leads**
Welcomed by farmers

Points of interest
Book to visit the historic Titsey
Estate House and Gardens
(limited opening times)



TYPE OF PATH	CAN BE USED BY
..... Footpath	
- - - Bridleway	
 Byway	

Visit Cocolith - an Inspiring Views artwork

On Titsey Estate, this artwork by Instar is made from iron stone from the nearby quarry and white lias limestone inspired by the local geology.



Accessible format
leaflet in large
print available for
download [click here](#)